

Herricks
Town of North Hempstead



ZONING MAP OF THE INC. VILLAGE OF MINEOLA NASSAU COUNTY, NEW YORK

Albertson
Town of North Hempstead

Inc. Village of Williston Park

Inc. Village of East Williston

Inc. Village of Old Westbury

Inc. Village of Westbury

Garden City Park
Town of North Hempstead





Carle Place
Town of North Hempstead



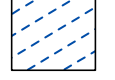

Town of North Hempstead
Town of Hempstead

Town of North Hempstead
Town of Hempstead



Inc. Village of Garden City

Zoning Districts

-  R-1 One-Family Residential
-  R-2 One-Family Residential
-  R-3 Two-Family Residential
-  R-4 Garden-Type Apartments, Residential

-  R-5 Apartment Residential
-  B-1 Business
-  B-2 Special Business
-  B-3 Special Office Use

Legend

-  M Light Manufacturing and Industrial
-  H Hospital

Overlay Districts

-  Downtown
-  Historic
-  Jericho Turnpike

10/23/23 Mineola Zoning Map, Nassau County, New York, prepared by D&B Engineers and Architects, Inc. on 10/23/23.

NOTE: Zoning on the east side of Willis Avenue from Washington Avenue to Second Street. The B-1 District should conform to the rear deed lines of property facing Willis Avenue.